Write **one** word to describe Des Moines today?

Write **one** word to describe your future Des Moines?

Sources: 2010 Census and 2012 American Community Survey

Community Profile

Image Source: Metlife

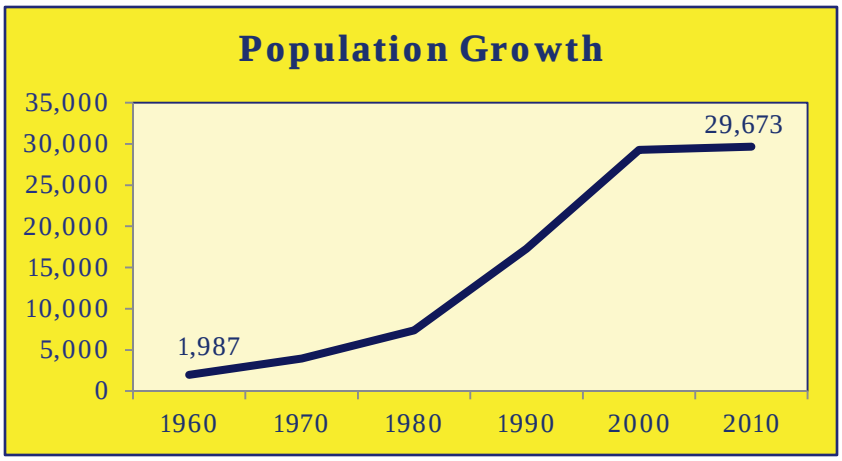

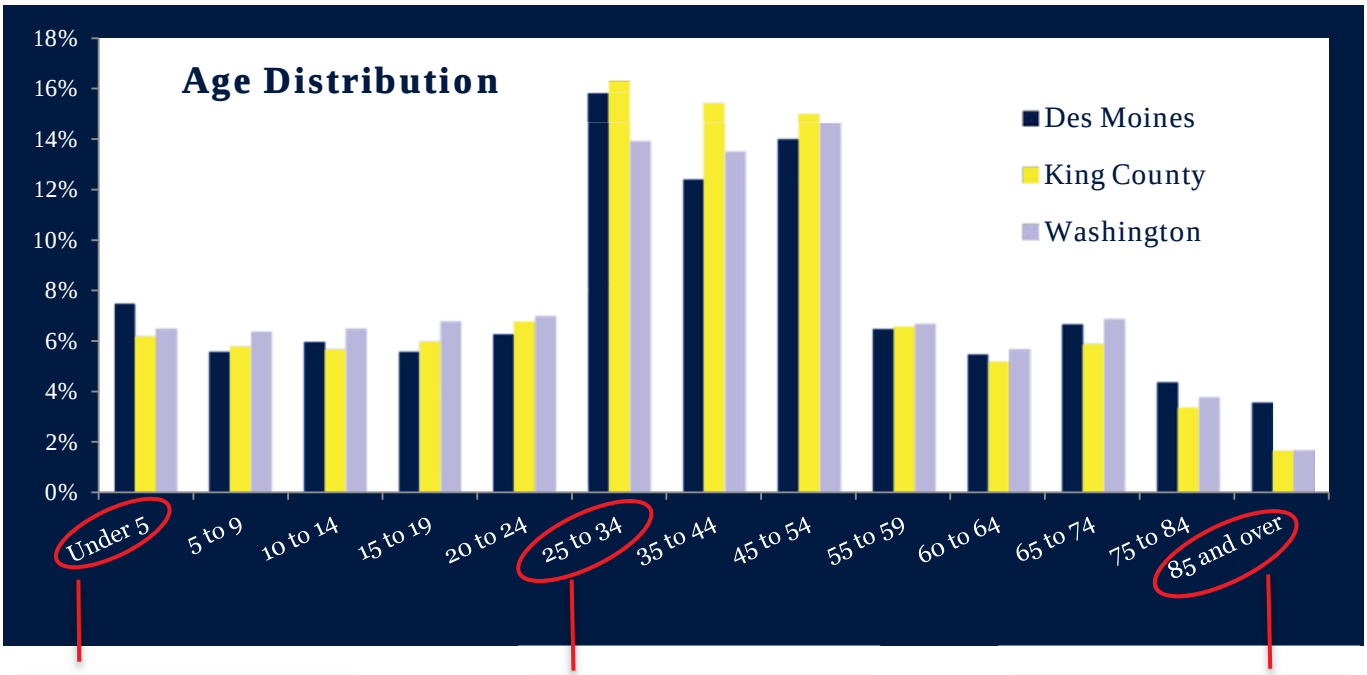

Considerations for access to child care health care, and quality education.

Considerations for a walkable/bikable city with easy access to goods and services.

Considerations for aging in place and access to health care.

Sources: 2010 Census and 2012 American Community Survey

Community Demographics

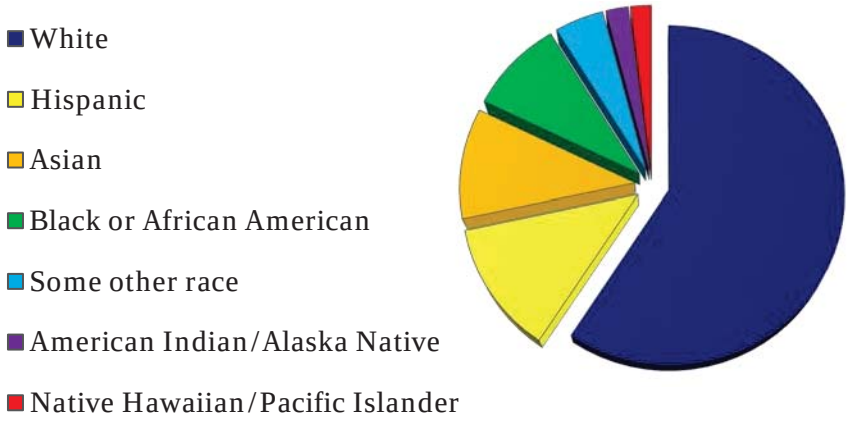

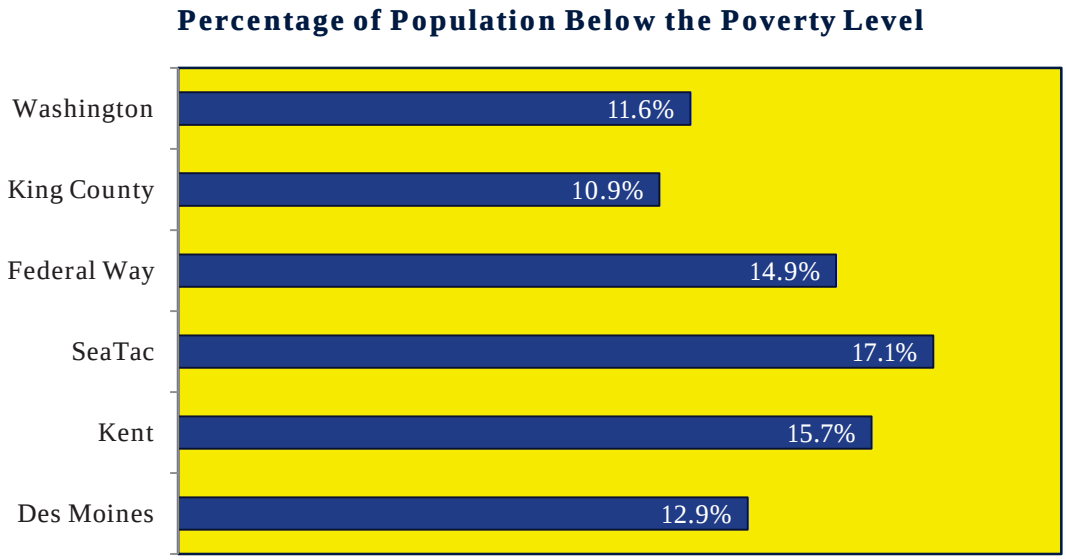

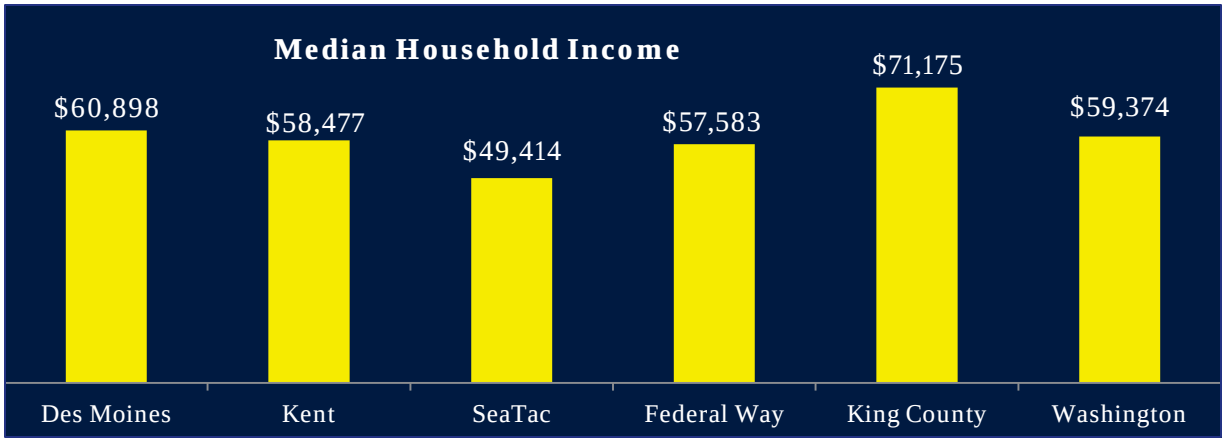

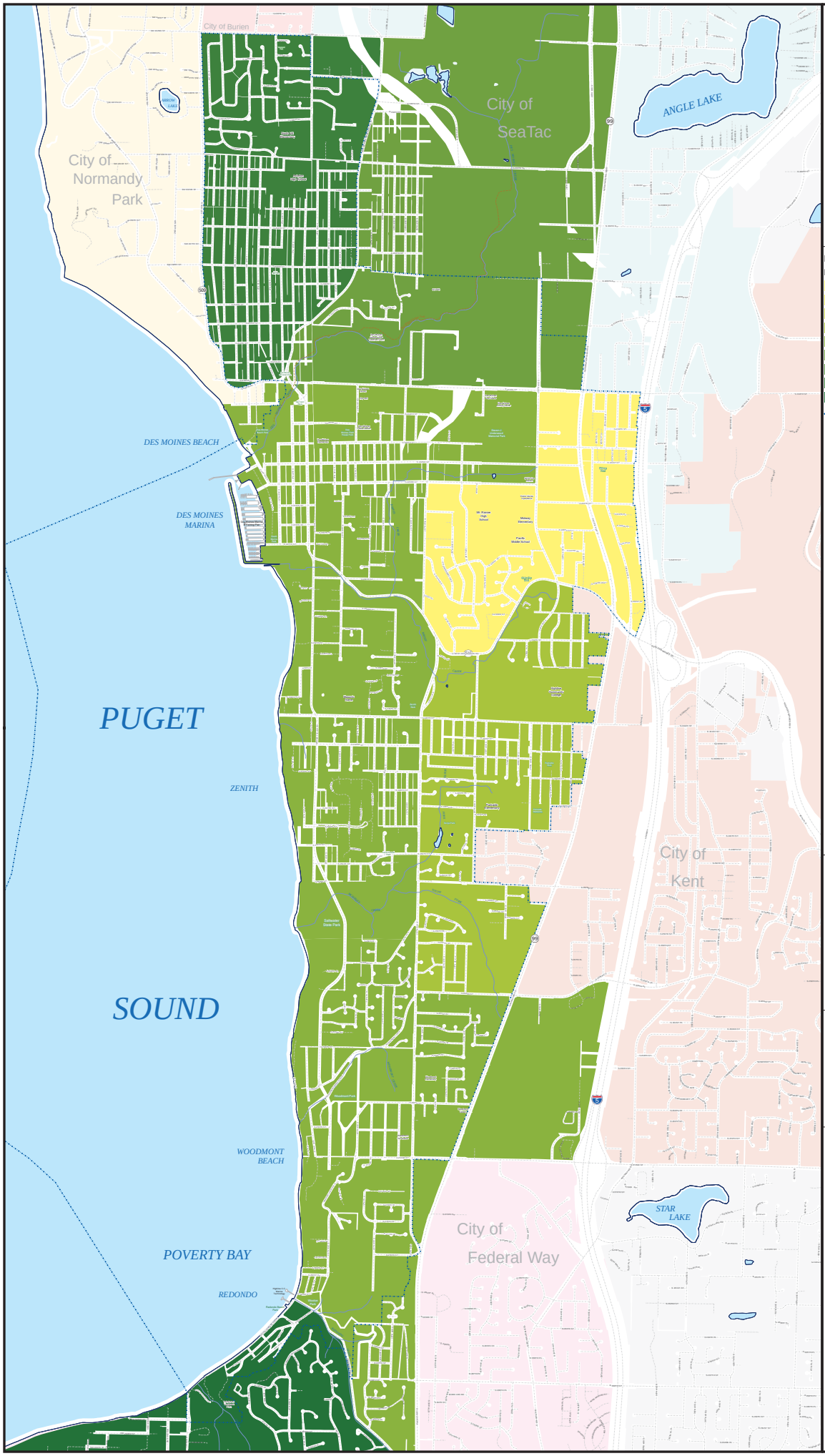

City of Des Moines

Household Income

Median Household Income By Census Tract

- $0 - 45,000
- $45,001 - 50,000
- $50,001 - 55,000
- $55,001 - 60,000
- $60,001 - 65,000
- $65,001 - 70,000
- $70,001 - 75,000
- $75,001 - 80,000
- $80,001+
- *Des Moines City Limits*

IN PROVIDING THIS MAP, THE CITY MAKES NO WARRANTY OF ANY KIND, expressed or implied, including without limitation, any warranties as to its fitness for a particular purpose or use. To the fullest extent permitted by law, the City shall not be liable for any damages to persons or property, whether direct, indirect, special or consequential, arising from the distribution or use of this map, including without limitation claims for damages based upon inaccuracies or erroneous information presented on this document. The user should not rely upon this document as a complete, current or accurate depiction of existing City zoning, definitions, or other regulations; and IN USING THIS DOCUMENT, THE USER ASSUMES ALL RISK OF INURY OR DAMAGE THAT MIGHT FLOW THEREFROM.

1,000 500 0 1,000

Scale In Feet

N W E S

Planning, Building & Public Works

21630 11th Ave S, Suite D
Des Moines, WA 98198-6398

PHONE: (206) 870-7576 * FAX: (206) 870-6544
WEB: http://www.desmoineswa.gov

Map Name: HouseholdIncome
Map Generated: Apr 18, 2014
©2014 City of Des Moines GIS

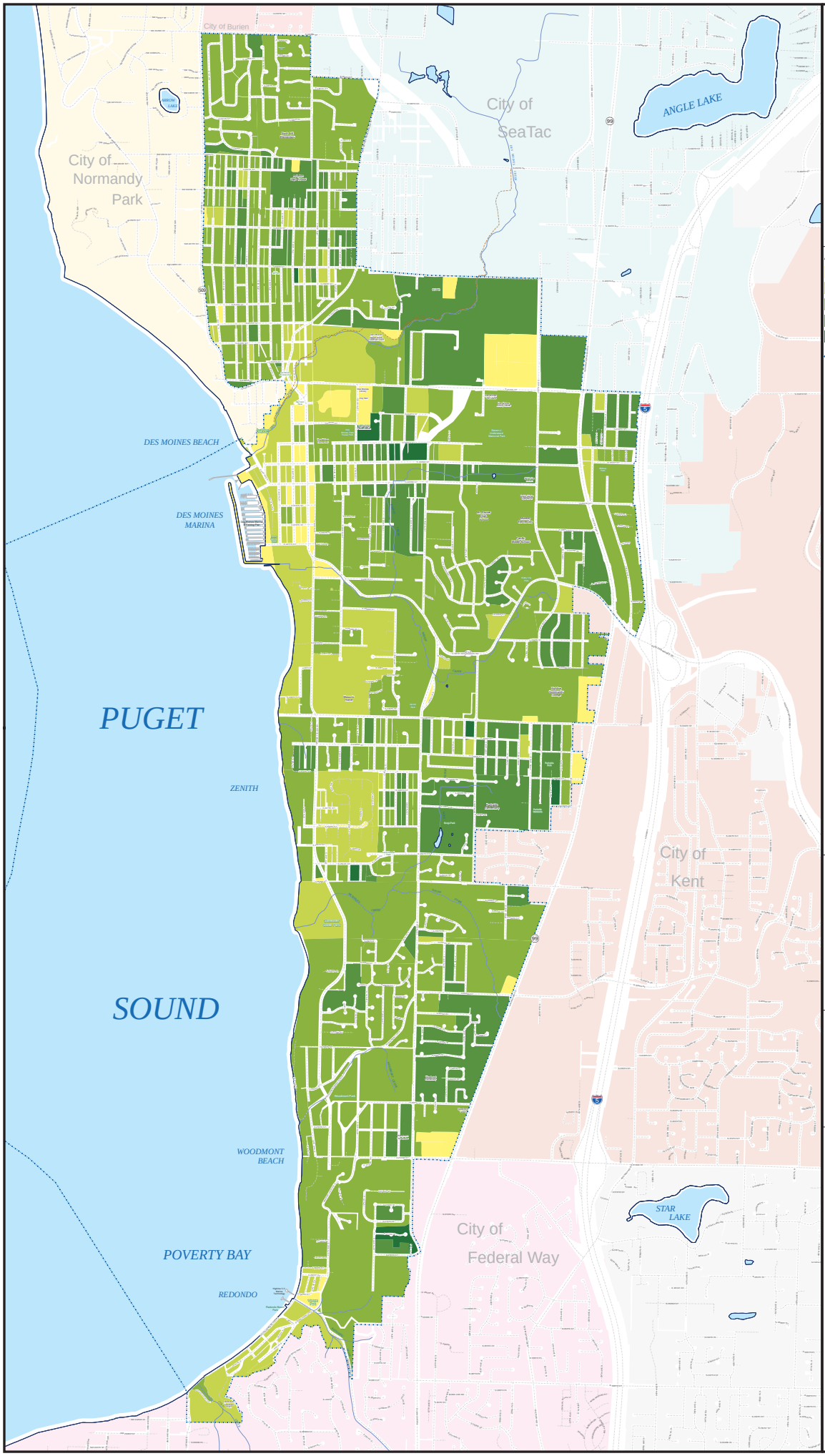

City of Des Moines

Household Size

Average Household Size

- 0-1
- 1-2
- 2-3
- 3-4
- 4+
- *Des Moines City Limits*

IN PROVIDING THIS MAP, THE CITY MAKES NO WARRANTY OF ANY KIND, expressed or implied, including without limitation, any warranties as to its fitness for a particular purpose or use. To the fullest extent permitted by law, the City shall not be liable for any damages to persons or property, whether direct, indirect, special or consequential, arising from the distribution or use of this map, including without limitation claims for damages based upon inaccuracies or erroneous information presented on this document. The user should not rely upon this document as a complete, current or accurate depiction of existing City zoning, definitions, or other regulations; and IN USING THIS DOCUMENT, THE USER ASSUMES ALL RISK OF INURY OR DAMAGE THAT MIGHT FLOW THEREFROM.

1,000 500 0 1,000

Scale In Feet

N W E S

Planning, Building & Public Works

21630 11th Ave S, Suite D
Des Moines, WA 98198-6398

PHONE: (206) 870-7576 * FAX: (206) 870-6544
WEB: http://www.desmoineswa.gov

Map Name: HouseholdSize
Map Generated: Apr 18, 2014
©2014 City of Des Moines GIS

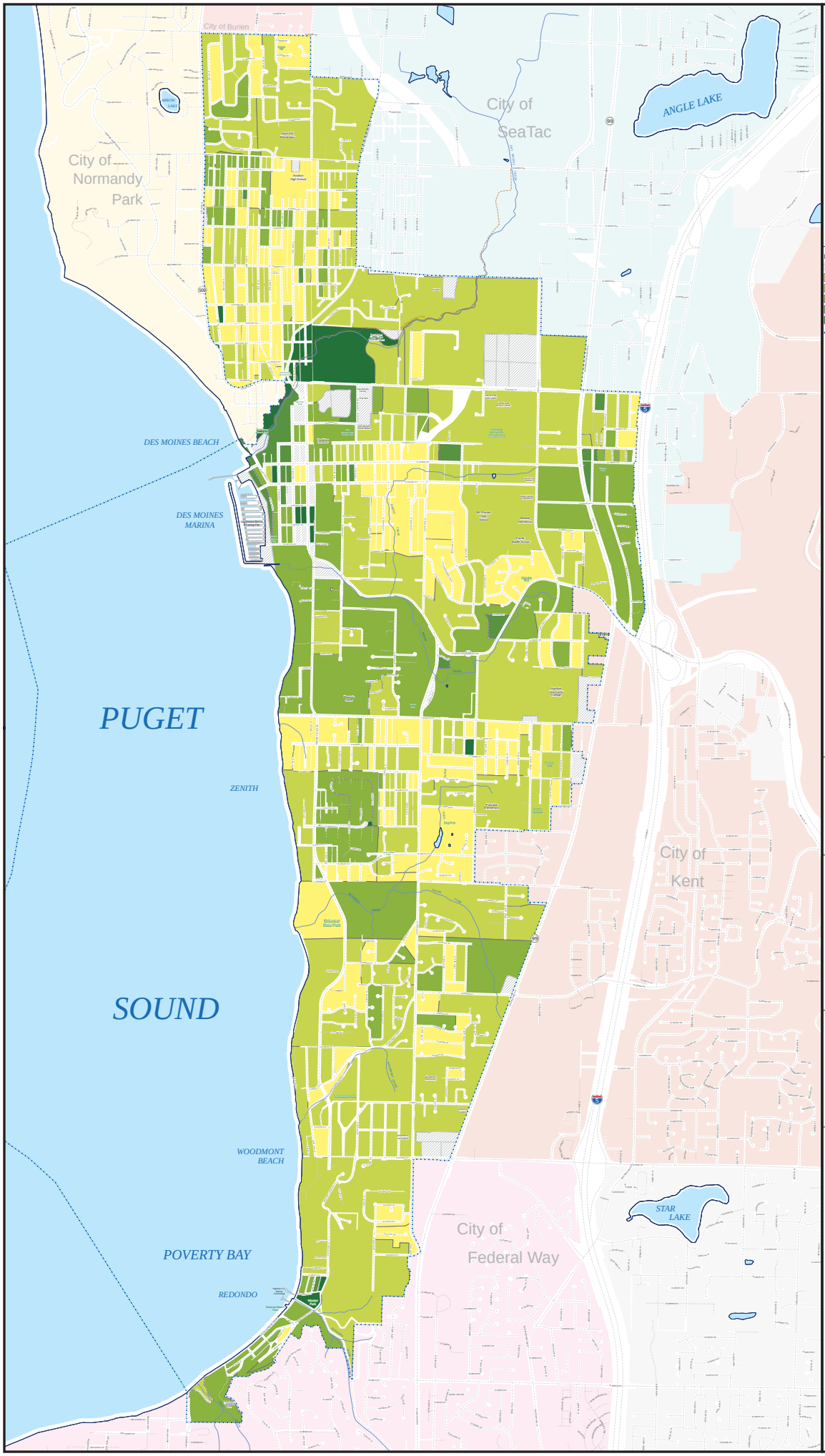

City of Des Moines

Household Type

Percentage of Nonfamily Households

- No Households
- 0.00% - 20.00%
- 20.01% - 40.00%
- 40.01% - 60.00%
- 60.01% - 80.00%
- 80.01% - 100.00%
- *Des Moines City Limits*

A family household contains at least two persons - the householder and at least one other person related to the householder by birth, marriage, or adoption - and is categorized into three types: married couple; female householder with no spouse present; and male householder with no spouse present. A nonfamily household may contain only one person - the householder - or additional persons who are not relatives of the householder.

IN PROVIDING THIS MAP, THE CITY MAKES NO WARRANTY OF ANY KIND, expressed or implied, including without limitation, any warranties as to its fitness for a particular purpose or use. To the fullest extent permitted by law, the City shall not be liable for any damages to persons or property, whether direct, indirect, special or consequential, arising from the distribution or use of this map, including without limitation claims for damages based upon inaccuracies or erroneous information presented on this document. The user should not rely upon this document as a complete, current or accurate depiction of existing City zoning, definitions, or other regulations; and IN USING THIS DOCUMENT, THE USER ASSUMES ALL RISK OF INURY OR DAMAGE THAT MIGHT FLOW THEREFROM.

1,000 500 0 1,000

Scale In Feet

N W E S

Planning, Building & Public Works

21630 11th Ave S, Suite D
Des Moines, WA 98198-6398

PHONE: (206) 870-7576 * FAX: (206) 870-6544
WEB: http://www.desmoineswa.gov

Map Name: HouseholdType
Map Generated: Apr 18, 2014
©2014 City of Des Moines GIS

How can we create a complete community in Des Moines?

Image Source: www.reconnectingamerica.org